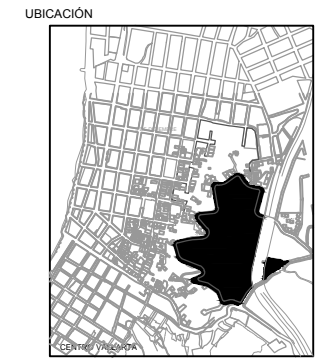
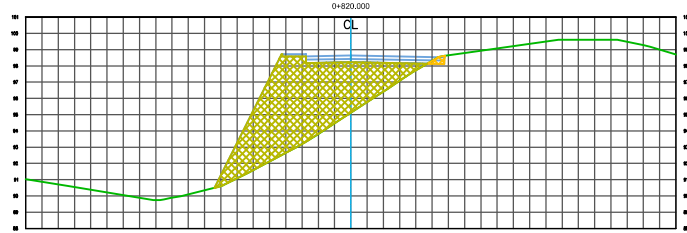
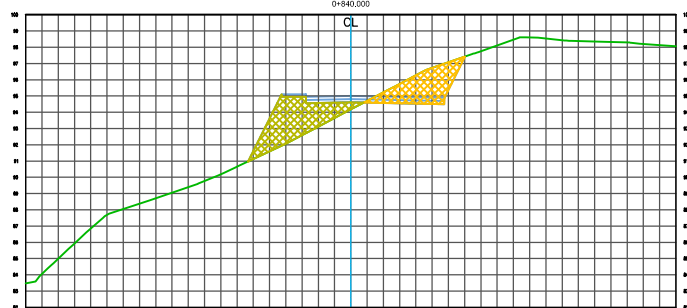
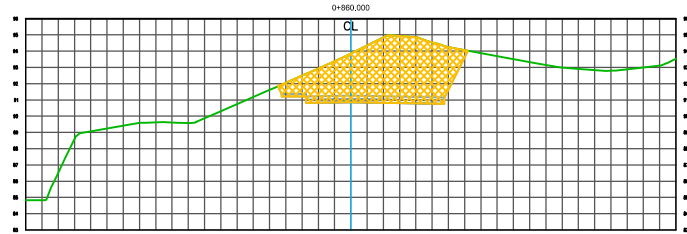
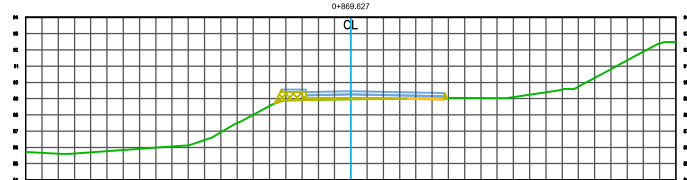


Tabla De Volumen - VIALIDAD-3.

Estacion	Area De Corte	Area De Relleno	Vál De Corte	Vál De Relleno	Vál De Corte Acum.	Vál De Relleno Acum.	Vál Acum. Net
0+000.000	2.12	1.33	0.00	0.00	0.00	0.00	0.00
0+020.000	1.19	0.00	149.64	17.20	148.44	17.20	131.24
0+040.000	1.26	0.00	103.34	0.00	102.08	0.00	100.82
0+060.000	18.67	0.83	899.81	6.30	2273.69	17.80	2255.89
0+080.000	4.07	10.93	228.43	135.88	2502.00	153.28	2348.72
0+100.000	25.72	0.00	287.85	129.34	2797.87	282.61	2515.26
0+120.000	0.38	11.72	289.84	212.24	3058.62	494.85	2563.76
0+140.000	0.08	16.46	0.78	402.87	3060.40	897.72	2162.68
0+160.000	0.70	11.09	7.50	303.33	3070.10	1201.05	1869.05
0+180.000	0.29	36.80	10.36	482.72	3080.45	1685.77	1394.68
0+200.000	11.19	7.09	146.34	445.89	3196.80	2134.26	1062.54
0+220.000	0.00	47.49	111.48	553.78	3308.28	2688.05	620.23
0+240.000	26.00	5.41	289.20	489.21	3597.48	3177.26	420.22
0+260.000	27.88	8.80	547.84	20.18	4135.32	3378.14	757.18
0+280.000	12.72	22.71	405.81	231.15	4538.53	3613.32	925.21
0+300.000	0.00	33.44	134.11	561.50	4662.64	3904.82	757.82
0+320.000	0.88	2.00	87.71	393.36	4750.35	4311.18	439.16
0+340.000	34.20	0.14	433.23	26.40	5183.57	4377.28	806.29
0+360.000	46.26	0.00	817.88	1.40	6001.45	4378.68	1622.77
0+380.000	16.77	0.00	1086.85	0.00	7072.10	4378.68	2693.42
0+400.000	27.20	0.00	869.72	0.00	7941.82	4378.68	3563.14
0+420.000	6.43	2.41	365.20	24.08	8308.12	4403.07	3905.05
0+440.000	18.00	0.00	262.78	24.08	8896.90	4427.31	4469.59
0+460.000	28.88	0.00	777.25	3.40	9674.15	4430.71	5243.44
0+480.000	0.21	15.80	269.85	163.57	9943.99	4693.28	5250.71
0+500.000	2.08	21.79	22.88	368.57	9966.88	4962.11	5004.76
0+520.000	0.00	27.38	20.78	491.85	10062.65	5143.78	4918.87
0+540.000	38.66	0.00	586.62	273.80	10589.28	5171.58	4817.72
0+560.000	0.00	19.80	588.62	199.67	11198.89	5815.43	5383.46
0+580.000	0.11	20.58	727.00	402.28	11898.89	6197.89	4871.00
0+600.000	21.20	0.78	273.80	276.44	12418.57	6520.30	4898.27
0+620.000	2.00	13.24	238.26	140.26	12649.83	6670.61	4979.22
0+640.000	10.81	1.24	151.83	142.87	12780.25	6813.48	4966.77
0+660.000	17.88	1.51	283.83	85.00	12866.19	6898.93	5167.26
0+680.000	11.28	0.00	182.21	75.11	12888.80	6974.14	5084.66
0+700.000	18.88	0.21	802.27	3.28	13281.28	6976.24	6305.04
0+720.000	13.88	13.87	348.31	132.79	13667.59	7109.83	6557.76
0+740.000	36.67	0.00	711.82	130.89	14319.59	7238.72	7078.88
0+760.000	50.53	0.00	1107.87	0.00	15427.47	7238.72	8189.75
0+780.000	0.00	38.80	163.26	388.53	15880.23	7621.25	8358.98
0+800.000	0.00	70.10	0.00	1088.83	16969.06	8717.08	7252.98
0+820.000	0.31	38.77	3.20	1099.53	17863.42	9112.31	8751.11
0+840.000	7.81	10.38	82.79	903.89	19065.81	10300.24	8765.57
0+860.000	32.48	0.00	403.25	105.30	19469.58	10425.44	9044.13
0+880.000	0.07	1.37	186.21	6.30	19655.27	10433.74	9121.53



- SIMBOLOGIA**
- AREA DE CORTE
 - AREA DE RELLENO
 - TERRENO DESPALMADO -40cm
 - ESTRUCTURA DE PAVIMENTO: PAVIMENTO 20cm, BASE 20cm

PROYECTO URBANO CENTRO ORIENTE I
 PROYECTO DEFINITIVO DE URBANIZACIÓN

SECCIONES TRANVERSALES

ESCALA: 1:1,000	ETAPA: PDU
ARCHIVO: III.A.3 Secciones vialidades.dwg	CLAVE: III.A.3c
FECHA: 7 Julio 2012	



ING. MARGARITA CASTREJO DE LA PEÑA
 CED. PROF. 1681162